
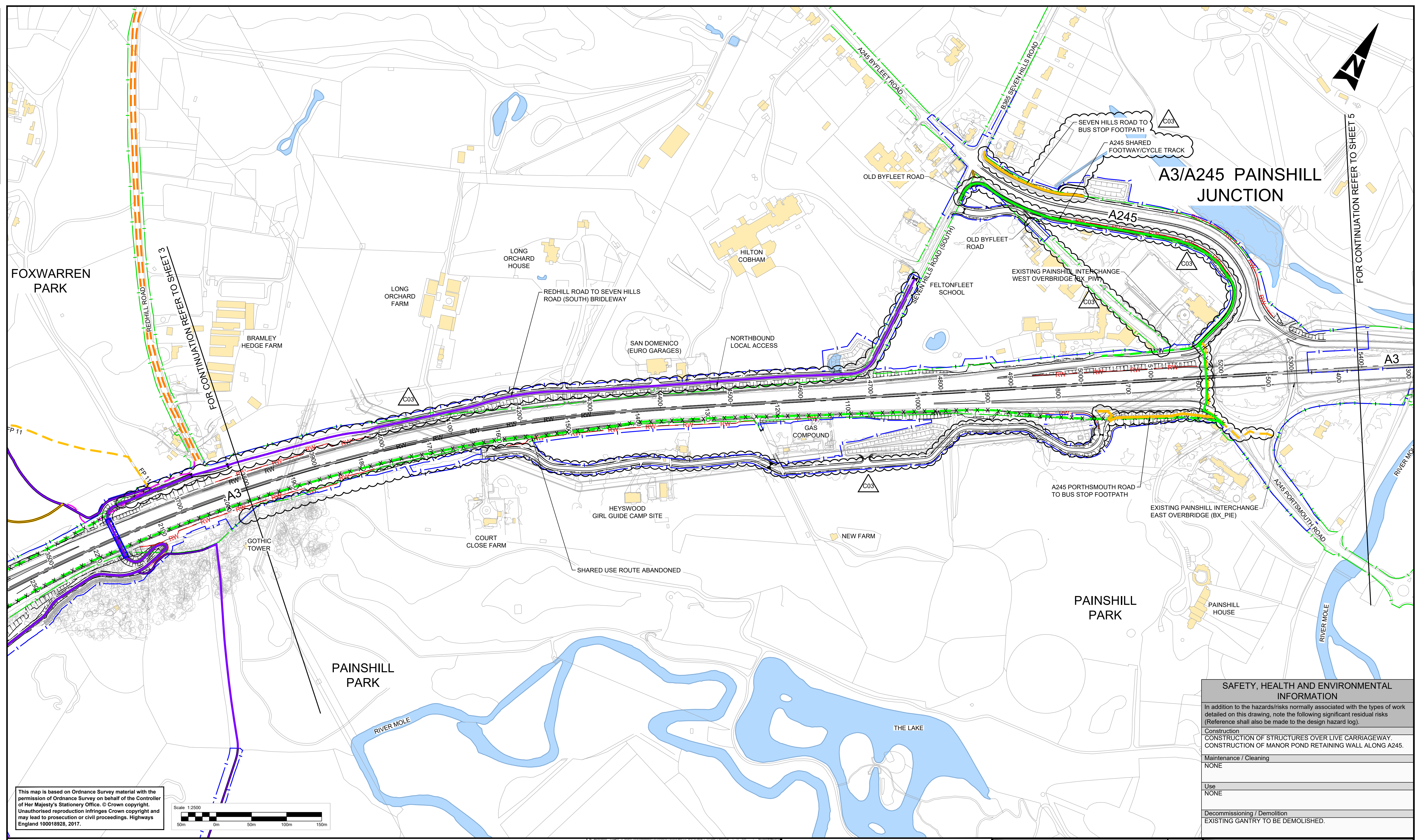


DO NOT SCALE
Millimetres
0 10 100



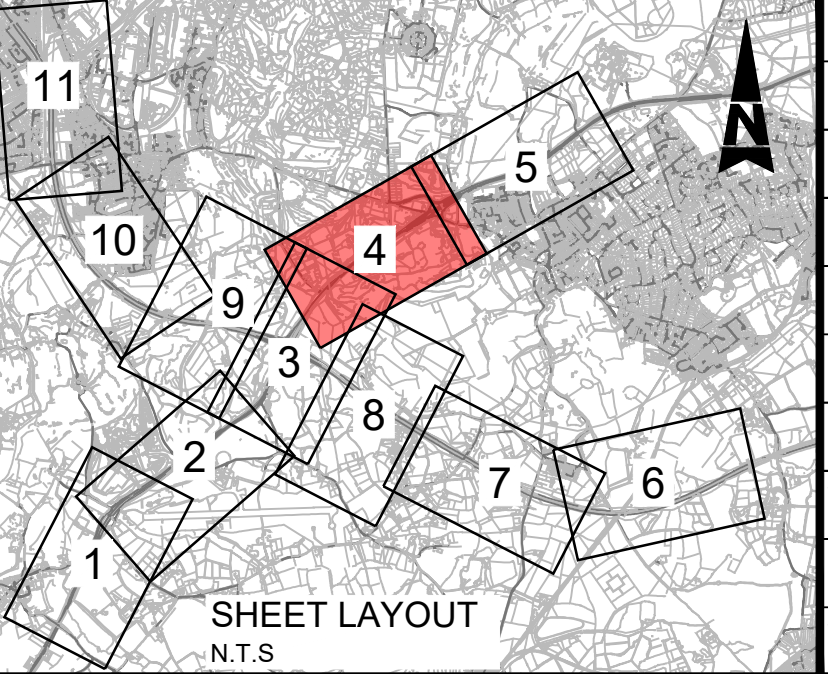
FOR CONTINUATION REFER TO SHEET 5

This map is based on Ordnance Survey material with the permission of Ordnance Survey on behalf of the Controller of Her Majesty's Stationary Office. © Crown copyright. Unauthorised reproduction infringes Crown copyright and may lead to prosecution or civil proceedings. Highways England 100018926, 2017.



SAFETY, HEALTH AND ENVIRONMENTAL INFORMATION	
In addition to the hazards/risks normally associated with the types of work detailed on this drawing, note the following significant residual risks (Reference shall also be made to the design hazard log).	
Construction	CONSTRUCTION OF STRUCTURES OVER LIVE CARRIAGEWAY. CONSTRUCTION OF MANOR POND RETAINING WALL ALONG A245.
Maintenance / Cleaning	NONE
Use	NONE
Decommissioning / Demolition	EXISTING GANTRY TO BE DEMOLISHED.

LEGEND:			
	EXISTING FOOTPATH		EXISTING OVERBRIDGE STRUCTURES
	EXISTING CYCLE TRACK		EXISTING UNDERBRIDGE STRUCTURES
	EXISTING BRIDLEWAY		EXISTING RETAINING WALLS
	EXISTING SHARED USE ROUTE		PROPOSED OVERBRIDGE STRUCTURES
	EXISTING BYWAY		PROPOSED UNDERBRIDGE STRUCTURES
	EXISTING SIGNPOSTED EQUESTRIAN ROUTE		PROPOSED RETAINING WALL
	EXISTING HIGHWAY BOUNDARY		PROPOSED WING WALL / REINFORCED EARTH WALL
	EXISTING WATERCOURSES/WATERBODIES		PROPOSED ABUTMENT WALL / PIERS
	EXISTING BUILDINGS		
	PROPOSED FOOTPATH		
	PROPOSED CYCLE TRACK		
	PROPOSED BRIDLEWAY		
	PROPOSED FOOTWAY/CYCLE TRACK		
	EXISTING ROUTE TO BE DECOMMISSIONED. NOT NECESSARILY LENGTH TO BE LEGALLY STOPPED UP		
	PROPOSED HIGHWAY BOUNDARY		
	PROPOSED PRE-EARTHWORK DITCH (INDICATIVE ONLY)		
	PROPOSED POND (INDICATIVE ONLY)		



Description	Status	Revision	Drawn	Checked	Reviewed	Authorised	Issue Date
STAGE 3 DESIGN FIX 2	S3	P01	AM	AA	RM	---	05/01/18
STAGE 3 DESIGN FIX 2	A1	CO1	HA	AA	RM	PJ	09/01/18
STAGE 3 DESIGN FIX 3 - FOR HE REVIEW	B1	CO2	SA	LH	RM	VA	18/10/18
STAGE 3 DESIGN FIX 3.1 - FINAL SIGN OFF	A1	CO3	SA	VM	LH	VA	21/05/19

Drawing Suitability: APPROVED - PUBLISHED

Status: A1

Project Title: M25 Junction 10/A3 Wisley Interchange

ATKINS Epsom Gateway, Ashley Avenue, Epsom, Surrey, KT18 5AL
Tel: +44 (0)1372 726140, Fax: +44 (0)1372 740055, www.atkinsglobal.com

Copyright © Atkins Limited (2018)

Client: Working on behalf of **highways england**

Drawing Number	HE551522	Originator	ATK	Volume	ENM
Project	A3_ML	Role	DR - CH	Number	00004
Location					
Original Size	A1	Scale	1:2500	Project Ref. No.	5158141
Plotted	21/05/2019 07:48:20	By	ARRO9099	Sheet	4 of 11
				Rev	C03