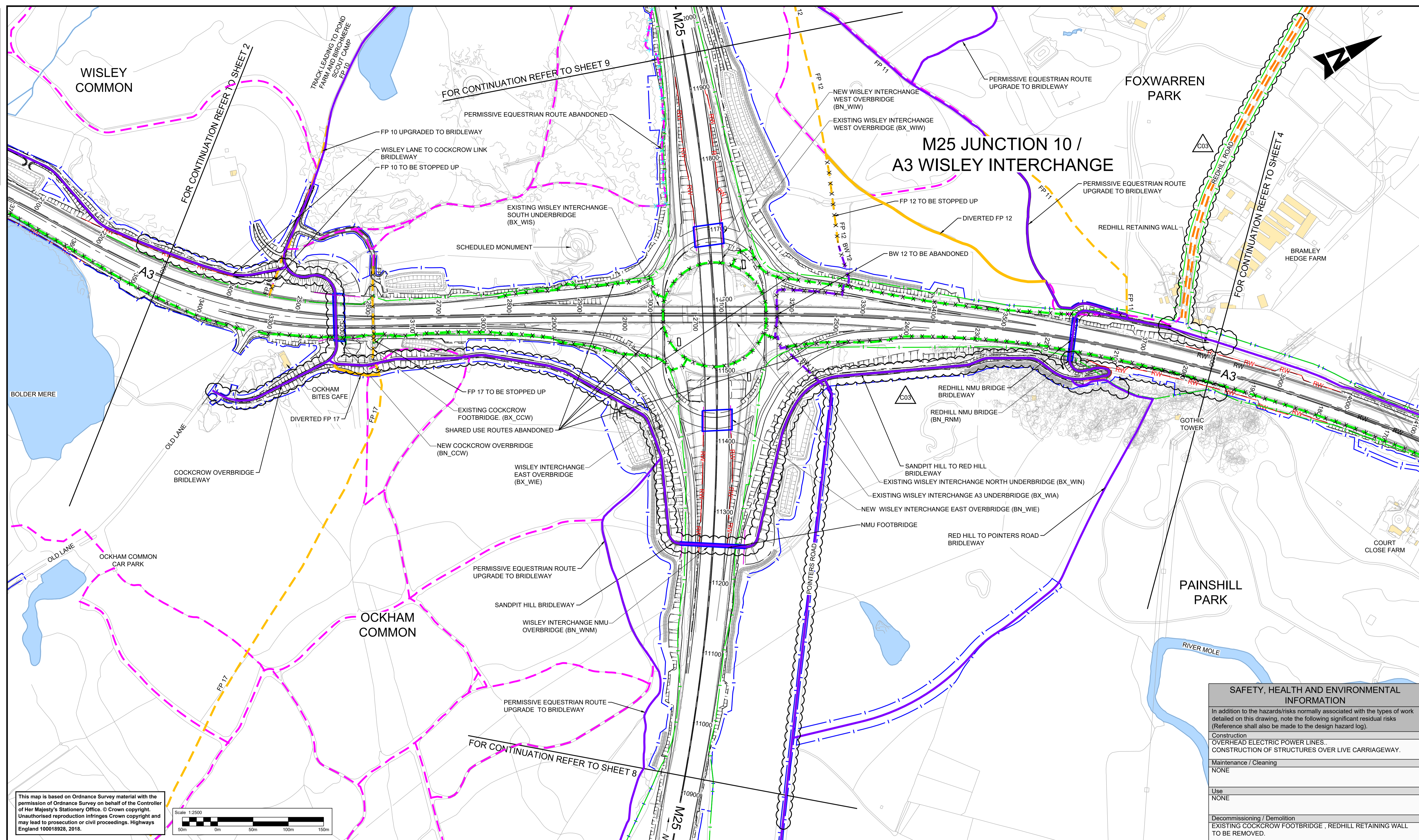
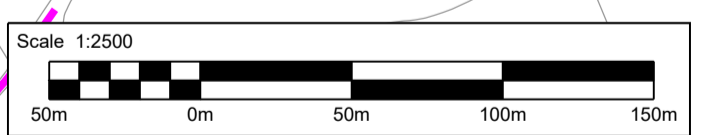


DO NOT SCALE

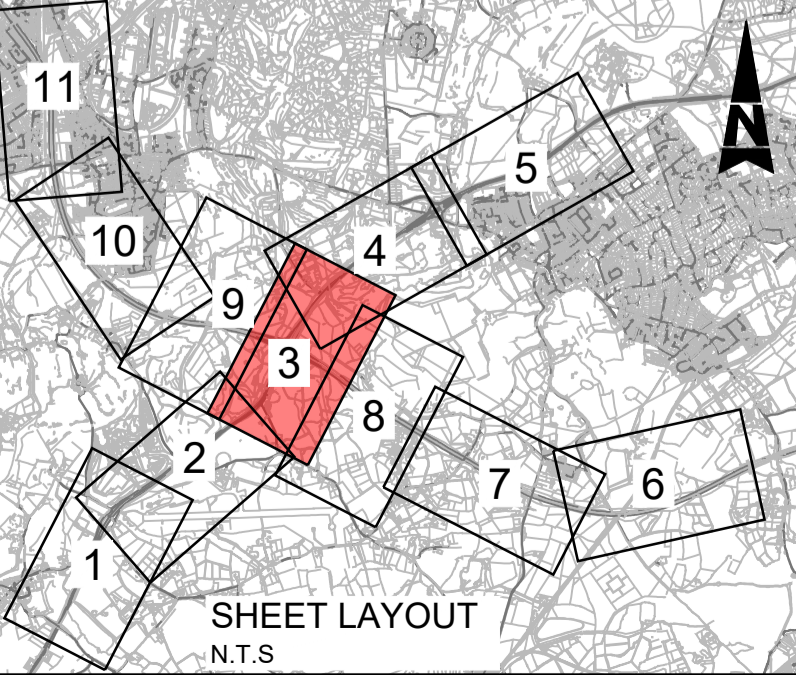
Millimetres  
0 10 100



This map is based on Ordnance Survey material with the permission of Ordnance Survey on behalf of the Controller of Her Majesty's Stationery Office. © Crown copyright. Unauthorised reproduction infringes Crown copyright and may lead to prosecution or civil proceedings. Highways England 100018926, 2018.



LEGEND:			
	EXISTING FOOTPATH		PROPOSED FOOTPATH
	EXISTING CYCLE TRACK		PROPOSED CYCLE TRACK
	EXISTING BRIDLEWAY		PROPOSED BRIDLEWAY
	EXISTING SHARED USE ROUTE		PROPOSED FOOTWAY/CYCLE TRACK
	EXISTING BYWAY		EXISTING ROUTE TO BE DECOMMISSIONED. NOT NECESSARILY LENGTH TO BE LEGALLY STOPPED UP
	EXISTING SIGNPOSTED EQUESTRIAN ROUTE		PROPOSED OVERBRIDGE STRUCTURES
	EXISTING HIGHWAY BOUNDARY		PROPOSED UNDERBRIDGE STRUCTURES
	EXISTING WATERCOURSES/WATERBODIES		PROPOSED RETAINING WALL
	EXISTING BUILDINGS		PROPOSED WING WALL / REINFORCED EARTH WALL
	EXISTING OVERBRIDGE STRUCTURES		PROPOSED ABUTMENT WALL / PIERS
	EXISTING UNDERBRIDGE STRUCTURES		PROPOSED PRE-EARTHWORK DITCH (INDICATIVE ONLY)
	EXISTING RETAINING WALLS		PROPOSED POND (INDICATIVE ONLY)
	EXISTING BRIDLEWAY		
	EXISTING SHARED USE ROUTE		
	EXISTING BYWAY		
	EXISTING SIGNPOSTED EQUESTRIAN ROUTE		
	EXISTING HIGHWAY BOUNDARY		
	EXISTING WATERCOURSES/WATERBODIES		
	EXISTING BUILDINGS		



Description	Status	Revision	Drawn	Checked	Reviewed	Authorised	Issue Date
STAGE 3 DESIGN FIX 2	S3	P01	AM	AA	RM	---	05/01/18
STAGE 3 DESIGN FIX 2	A1	CO1	HA	AA	RM	PJ	09/01/18
STAGE 3 DESIGN FIX 3 - FOR HE REVIEW	B1	CO2	SA	LH	RM	VA	18/10/18
STAGE 3 DESIGN FIX 3.1 - FINAL SIGN OFF	A1	CO3	SA	VM	LH	VA	21/05/19

Drawing Suitability: **APPROVED - PUBLISHED** Status: **A1**

**ATKINS** Epsom Gateway, Ashley Avenue, Epsom, Surrey, KT18 5AL  
 Tel: +44 (0)1372 726140, Fax: +44 (0)1372 740055, www.atkinsglobal.com

Copyright © Atkins Limited (2018)

Client: **highways england**

SAFETY, HEALTH AND ENVIRONMENTAL INFORMATION	
In addition to the hazards/risks normally associated with the types of work detailed on this drawing, note the following significant residual risks (Reference shall also be made to the design hazard log).	
Construction	OVERHEAD ELECTRIC POWER LINES, CONSTRUCTION OF STRUCTURES OVER LIVE CARRIAGEWAY.
Maintenance / Cleaning	NONE
Use	NONE
Decommissioning / Demolition	EXISTING COCKCROW FOOTBRIDGE, REDHILL RETAINING WALL TO BE REMOVED.

Project Title: <b>M25 Junction10/A3 Wisley Interchange</b>	
Drawing Title: <b>EXISTING AND PROPOSED NON-MOTORISED USER ROUTES</b>	
Drawing Number: <b>HE551522</b>	Originator: <b>ATK</b>
Project: <b>A3_ML</b>	Volume: <b>ENM</b>
Location: <b>A3_ML</b>	Role: <b>DR - CH - 000003</b>
Original Size: <b>A1</b>	Type: <b>DR - CH - 000003</b>
Scale: <b>1:2500</b>	Role: <b>DR - CH - 000003</b>
Project Ref. No.: <b>5158141</b>	Number: <b>3 of 11</b>
Sheet: <b>3 of 11</b>	Rev: <b>C03</b>