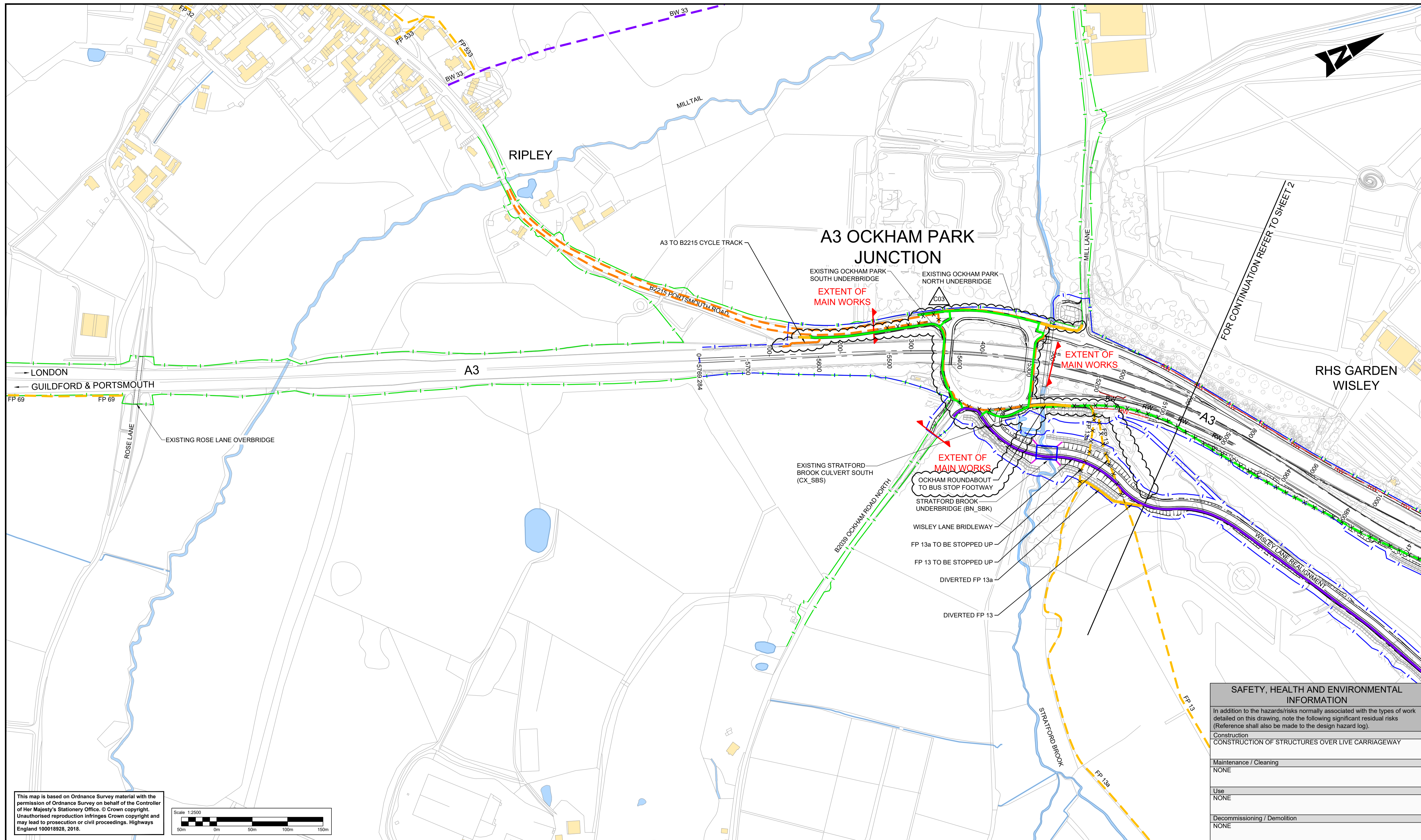


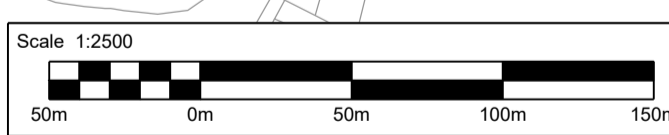
DO NOT SCALE

0 10 100  
Millimetres



FOR CONTINUATION REFER TO SHEET 2

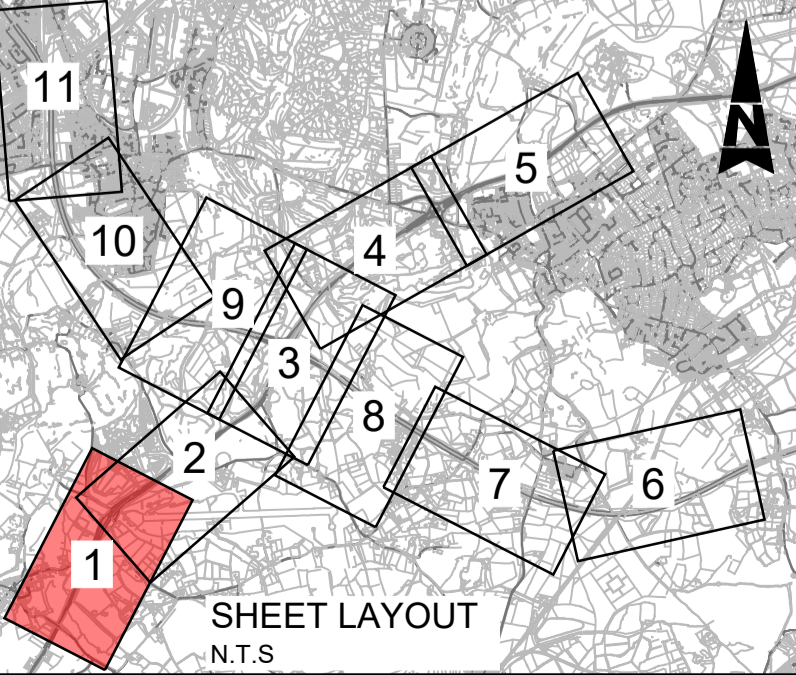
This map is based on Ordnance Survey material with the permission of Ordnance Survey on behalf of the Controller of Her Majesty's Stationary Office. © Crown copyright. Unauthorised reproduction infringes Crown copyright and may lead to prosecution or civil proceedings. Highways England 100018926, 2018.



SAFETY, HEALTH AND ENVIRONMENTAL INFORMATION	
In addition to the hazards/risks normally associated with the types of work detailed on this drawing, note the following significant residual risks (Reference shall also be made to the design hazard log).	
Construction	CONSTRUCTION OF STRUCTURES OVER LIVE CARRIAGEWAY
Maintenance / Cleaning	NONE
Use	NONE
Decommissioning / Demolition	NONE

**LEGEND:**

	EXISTING FOOTPATH		PROPOSED FOOTPATH		EXISTING OVERBRIDGE STRUCTURES
	EXISTING CYCLE TRACK		PROPOSED CYCLE TRACK		EXISTING UNDERBRIDGE STRUCTURES
	EXISTING BRIDLEWAY		PROPOSED BRIDLEWAY		EXISTING RETAINING WALLS
	EXISTING SHARED USE ROUTE		PROPOSED FOOTWAY/CYCLE TRACK		EXISTING OVERBRIDGE STRUCTURES
	EXISTING BYWAY		EXISTING ROUTE TO BE DECOMMISSIONED. NOT NECESSARILY LENGTH TO BE LEGALLY STOPPED UP		PROPOSED OVERBRIDGE STRUCTURES
	EXISTING SIGNPOSTED EQUESTRIAN ROUTE		PROPOSED HIGHWAY BOUNDARY		PROPOSED UNDERBRIDGE STRUCTURES
	EXISTING HIGHWAY BOUNDARY		PROPOSED PRE-EARTHWORK DITCH (INDICATIVE ONLY)		PROPOSED RETAINING WALL
	EXISTING WATERCOURSES/WATERBODIES		PROPOSED POND (INDICATIVE ONLY)		PROPOSED WING WALL / REINFORCED EARTH WALL
	EXISTING BUILDINGS				PROPOSED ABUTMENT WALL / PIERS



Description	Status	Revision	Drawn	Checked	Reviewed	Authorised	Issue Date
STAGE 3 DESIGN FIX 2	S3	P01	AM	AA	RM	---	05/01/18
STAGE 3 DESIGN FIX 2	A1	---	HA	AA	RM	PJ	09/01/18
STAGE 3 DESIGN FIX 3 - FOR HE REVIEW	B1	CO2	SA	LH	RM	VA	18/10/18
STAGE 3 DESIGN FIX 3.1 - FINAL SIGN OFF	A1	CO3	SA	VM	LH	VA	21/03/19

Drawing Suitability: APPROVED - PUBLISHED

Status: A1

Project Title: M25 Junction 10/A3 Wisley Interchange

**ATKINS** Epsom Gateway, Ashley Avenue, Epsom, Surrey, KT18 5AL  
Tel: +44 (0)1372 726140, Fax: +44 (0)1372 740055, www.atkinsglobal.com

**highways england**

Drawing Number	Project	Originator	Volume
HE551522	A3_ML	ATK - ENM	-
Location	Type	Role	Number
A3 ML	- DR - CH - 000001		
Original Size	Scale	Project Ref. No.	Sheet
A1	1:2500	5158141	1 of 11
Plotted	By	Rev.	
21/05/2019 07:48:21	ARRO9099	C03	