

Guildford Town Centre Transport Package

G-Bug Update

11 June 2019

Stoke Crossroads (Complete)



A25 Woodbridge Road (May – Aug 2019)



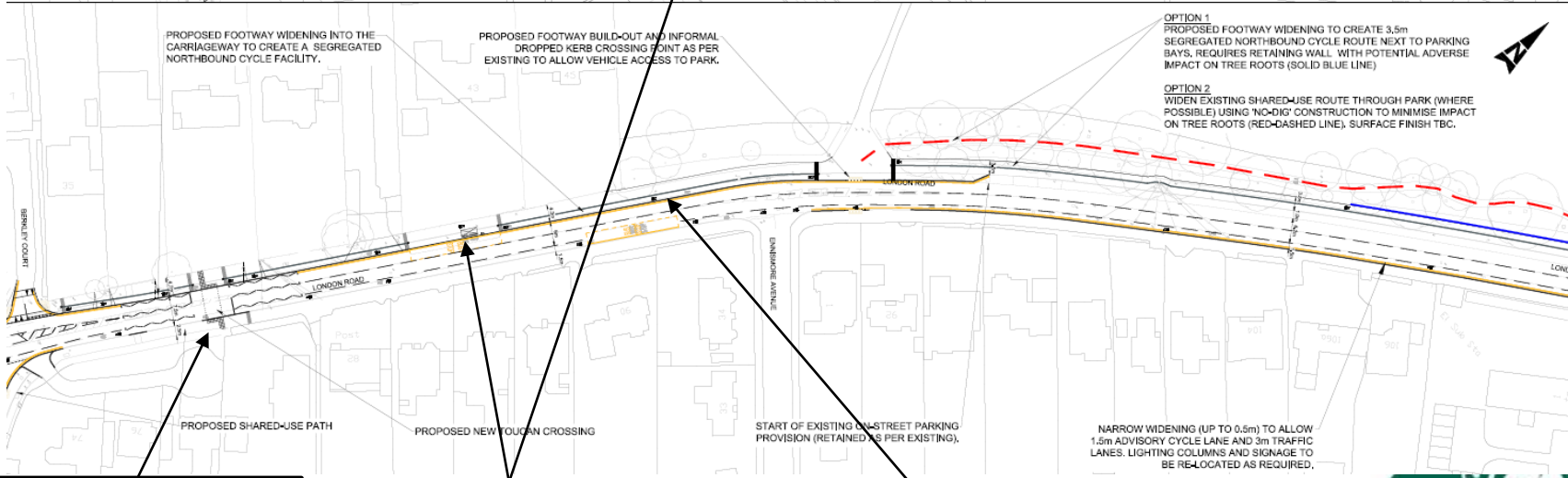
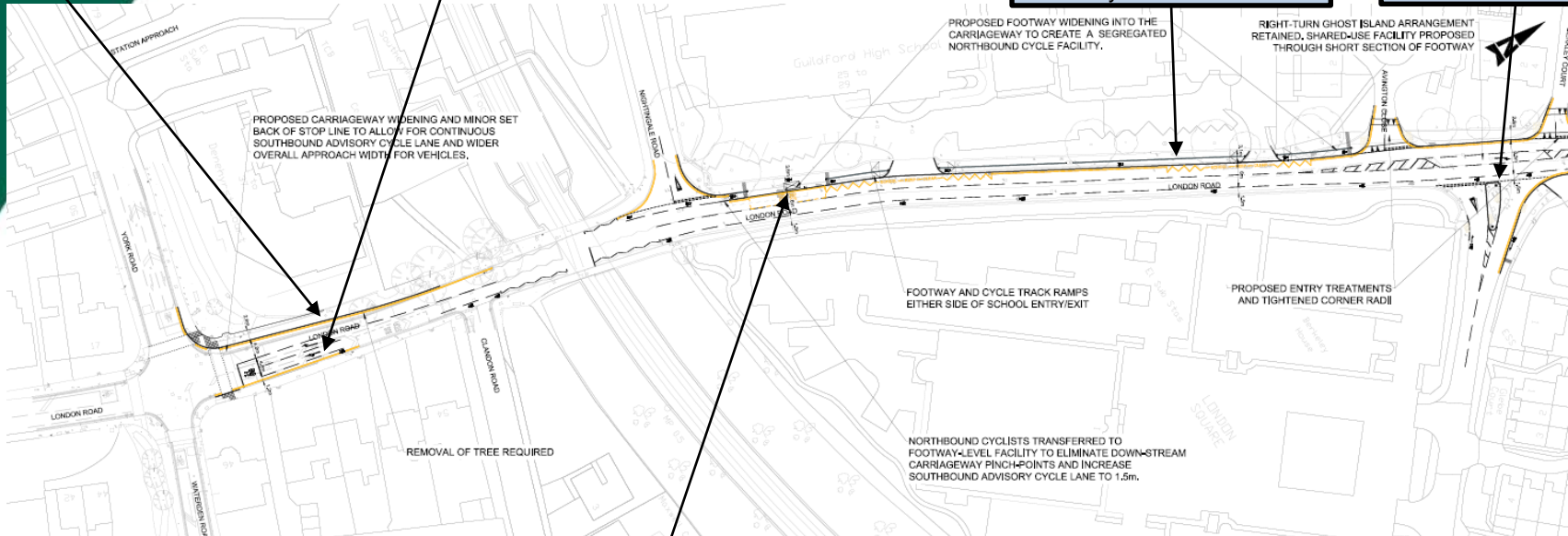
Tree removal on northern footway to enable kerb realignment

Provide southbound cycle lane on approach to York Road ASL

A3100 (Section 1)

Proposed alteration required to northern footway arrangement and removal of southbound advisory lane

Reduced kerb radii, centre refuge and proposed removal of right turn lane



New toucan crossing located after Cross Lanes (high crossing demand + access to residential route)

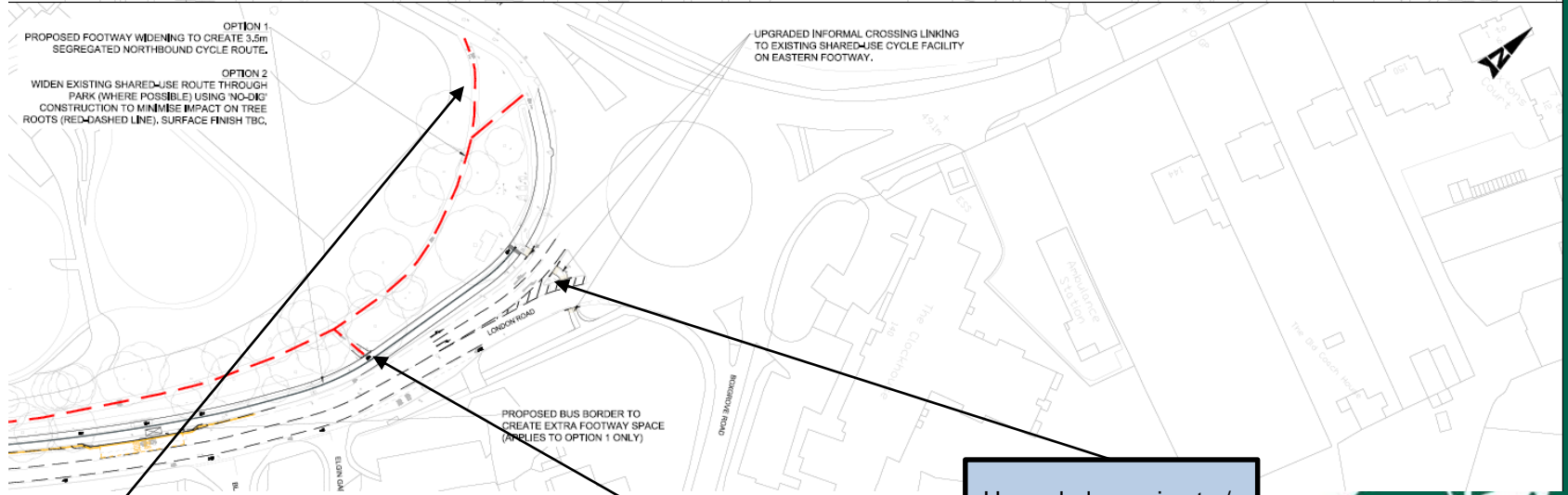
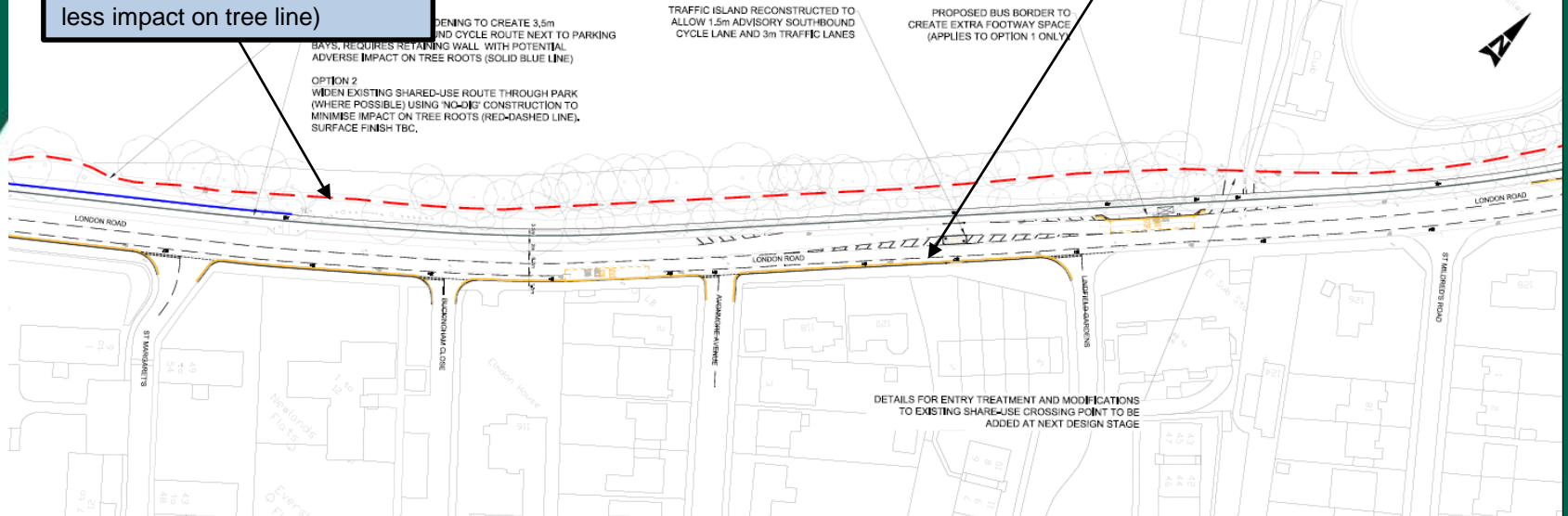
Cycle to bypass bus stops at rear of footway

Removal of northbound cycle lane and construction of 4m wide segregated shared path (bi-directional)

A3100 (Section 2)

Preferred option to utilise and improve greenway through park and upgrade. (reduced car door conflict, no land take needed, less impact on tree line)

Widen existing cycle lane to 1.5m between Boxgrove RAB and Cross Lanes

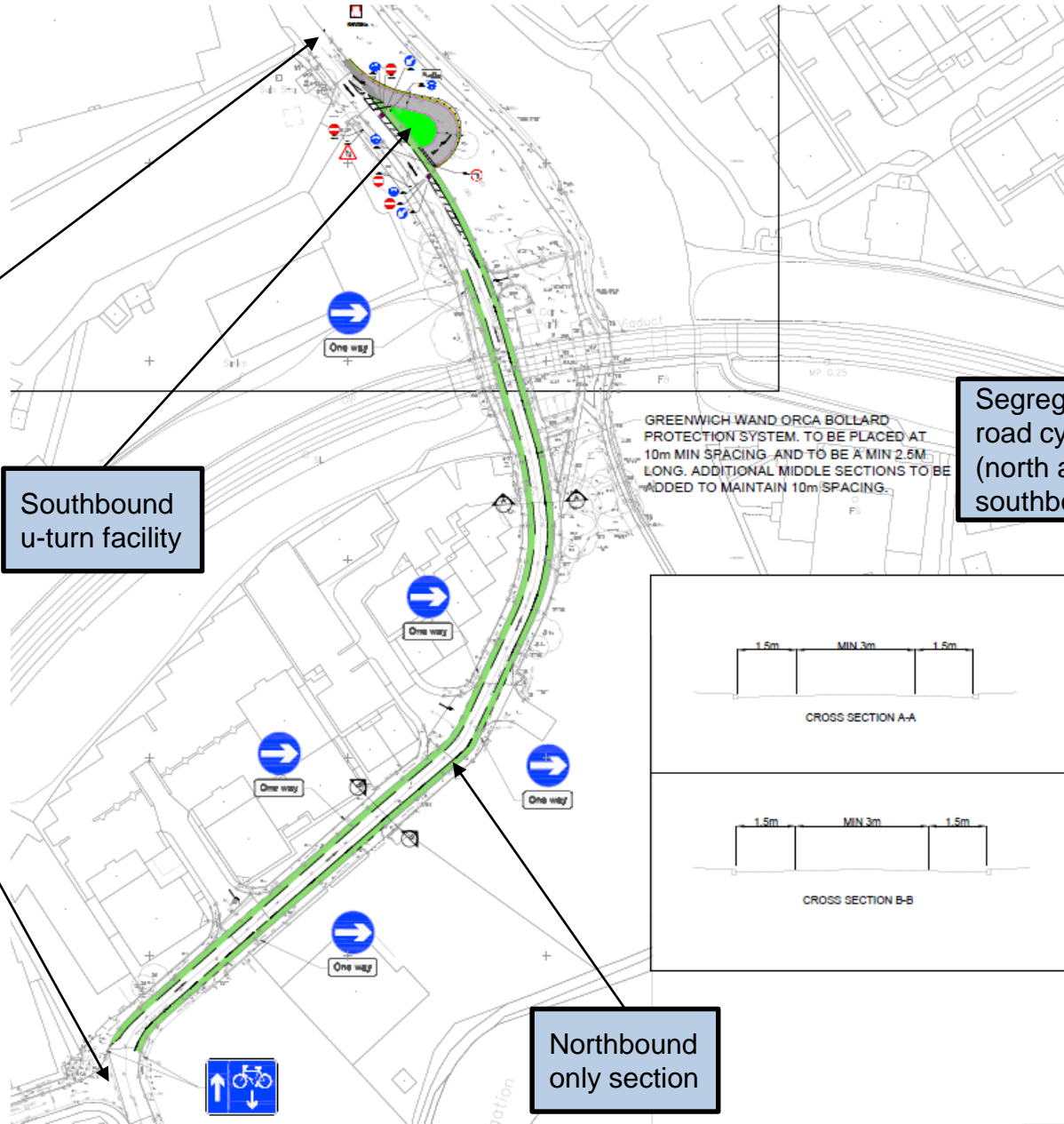


Upgrade greenway route up to connection with A25 Parkway

Connect greenway to new shared footway on approach to Boxgrove

Upgraded crossing to / from greenway

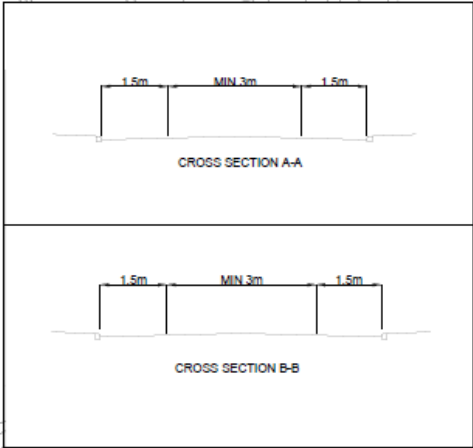
Walnut Tree Close Experimental Scheme (August 2019)



Two-way operation

Southbound u-turn facility

Segregated on-road cycle lanes (north and southbound)



Northbound only section